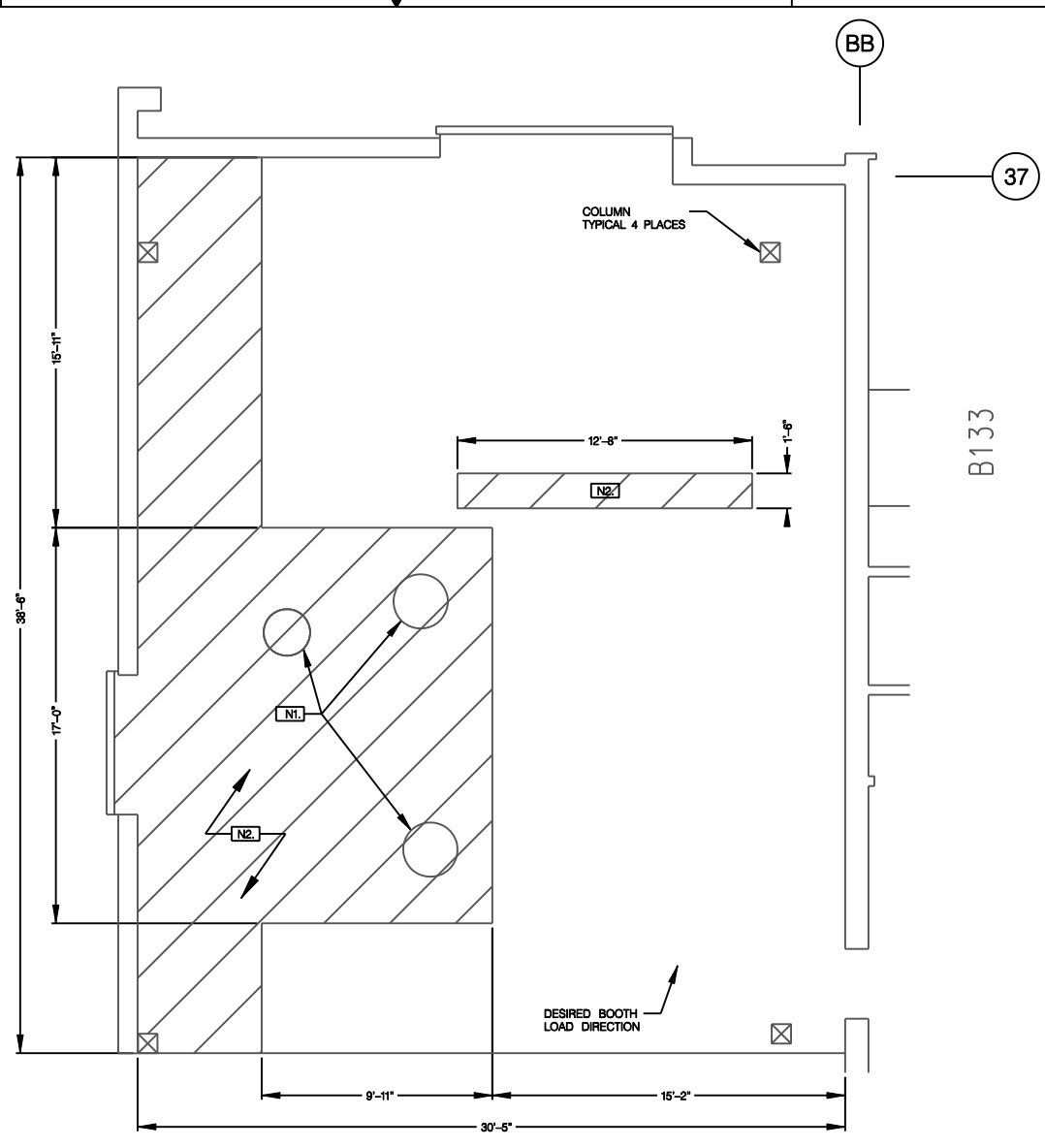
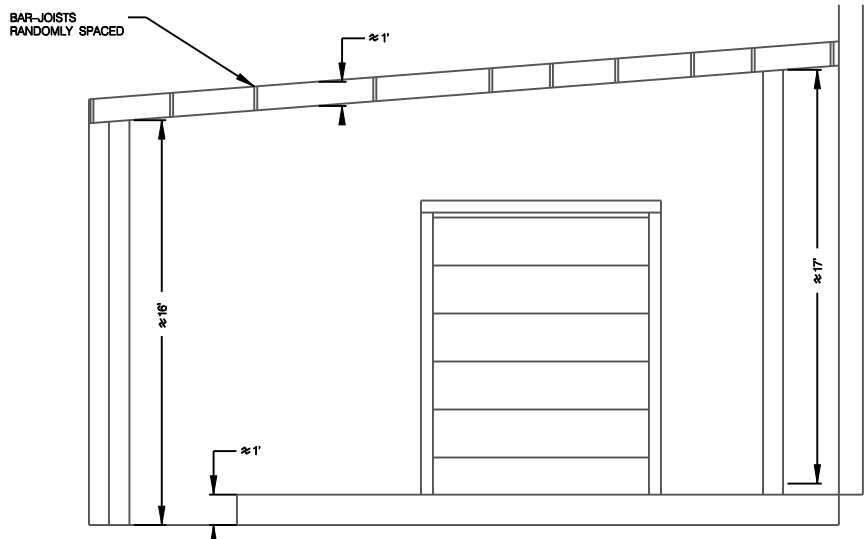


EXISTING PARTIAL PLAN VIEW
SCALE: 1/4" = 1'-0"



NEW WORK PARTIAL PLAN VIEW
SCALE: 1/4" = 1'-0"



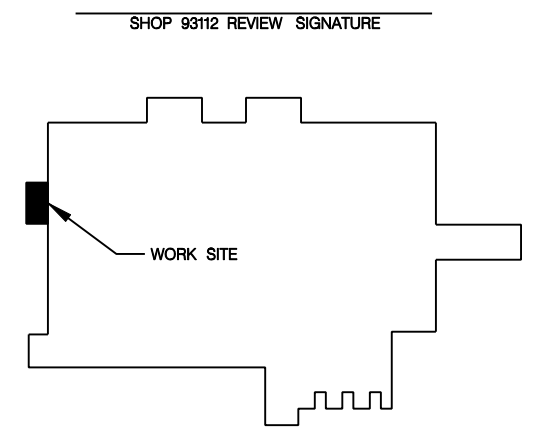
NEW WORK - ELEVATION VIEW
SCALE: NOT TO SCALE

NEW WORK NOTES

- N1. A MINIMUM DISTANCE OF 1'-0" FROM MANHOLES SHALL BE MAINTAINED FREE OF EQUIPMENT AND CONSTRUCTION.
- N2. ELEVATION IS APPROXIMATELY 1'-0" LOWER AT THESE LOCATIONS.
- N3. AFTER CONTRACT IS AWARDED THE GOVERNMENT SHALL SPECIFY FINAL LOCATION AND ORIENTATION OF EQUIPMENT WITHIN THE EQUIPMENT INSTALLATION ENVELOPE.

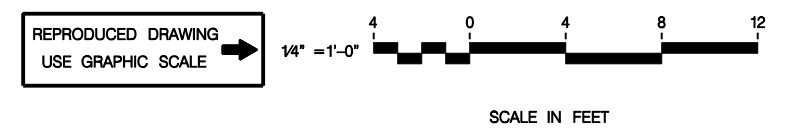
LEGEND AND ABBREVIATIONS

---	EXISTING
---	EXISTING PLAN = TO BE REMOVED AND DEMOLISHED BY CONTRACTOR
---	NEW WORK PLAN = TO BE INSTALLED
∅	DIAMETER
≈	APPROXIMATELY




BUILDING 133 WORK LOCATION PLAN
SCALE: NOT TO SCALE

GRAPHIC SCALE



ZONE	REV	DESCRIPTION	DATE	APPR
-	-	-	-	-
-	-	-	-	-
-	-	-	-	-



DESIGNER	ASTYRON
DRAWN	ASTYRON
CHECKED	MARELL
REVIEWED	JAVANSKUS
OSH	NA
FIRE DEPT	NA
ENVR	NA
APPROVED	GLUNTON

FLEET READINESS CENTER EAST
U.S. MARINE CORPS AIR STATION, CHERRY POINT, N.C.
PMB SHELTER LAYOUT BUILDING 133
(EXISTING AND NEW WORK)
INDUSTRIAL PRODUCTION PLANNING DR. (IMP. DR.)
PE-20597F

BUILDING 133	REV. C
CAO CODE 6.2.5	
SIZE D	CODE IDENT. NO. 93112
PE-20597F	REV. C
SCALE: AS NOTED	
TASK #FP048490	
SHEET 1 OF 1	